

Document 2026 629

Book 2026 Page 629 Type 06 001 Pages 2
Date 3/09/2026 Time 11:48:40AM
Rec Amt \$12.00

BRANDY MACUMBER, COUNTY RECORDER
MADISON COUNTY IOWA

THIS DOCUMENT PREPARED BY: Sarah Hansen, Warren Water District, 1204 E. 2nd Ave. Indianola, IA 50125 515-962-1200
RETURN TO: Terry Krapfl, Box 215, Indianola, IA 50125, 515-961-2574

EASEMENT

KNOW ALL MEN BY THESE PRESENTS:

Daniel Doyle and Angela Doyle, a married couple,

hereinafter referred to as GRANTORS, in consideration of One Dollar and Other Valuable consideration, hereby grant and convey unto Warren Water District, hereinafter referred to as GRANTEE, its successors and assigns, a perpetual easement with the right, at any time, to erect, construct, install, lay and thereafter use, operate, inspect, repair, maintain, replace and remove one or more water pipelines and appurtenances thereto, over, across and through the land of the GRANTORS situated in Madison County, Iowa, being more specifically described as follows:

See Page 2

together with the right of ingress and egress over the adjacent lands of the GRANTORS, their successors and assigns, for the purposes of this Easement.

The easement granted herein shall be 32 feet in width (except for during construction and removal of the water pipelines, the Easement shall be expanded to 50 feet in width), the centerline of which shall be measured from the center point of the first water pipeline and the necessary appurtenances thereto constructed by GRANTEE. In addition, if the easement area, as described herein, does not abut the nearest public road right-of-way, the easement area shall be expanded to extend to the nearest public road right-of-way line.


The Grantor and Grantee agree that no structures, buildings, fences, barricades or any other temporary or permanent obstruction of any kind shall be constructed or placed on any portion of the easement area. Furthermore, the Grantee agrees not to remove any dirt or in any way disrupt the grade over and above the easement area.


It is agreed that crop damage will be paid by the GRANTEE; however, in no case shall GRANTEE be required to pay more than a single, total crop loss in any one crop year. Crop damage will equal the price for the destroyed or damaged crop x yield per acre x acreage damaged or destroyed.

GRANTEE, its successors and assigns, hereby promise to maintain such water pipelines and any necessary appurtenances in good repair so that damage, if any, to the real estate of GRANTORS, will be kept to a minimum.

The grant and other provisions of this Easement shall constitute a covenant running with the land for the benefit of the GRANTEE, its successors and assigns.

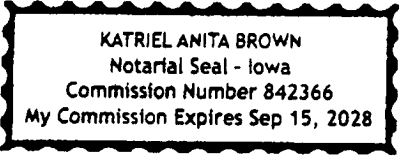
IN WITNESS WHEREOF, the GRANTORS have executed this instrument this 6th day of October, 2025.


Daniel Doyle


Angela Doyle

STATE OF IOWA :
COUNTY OF Polk : ss

This instrument was acknowledged before me on October 6, 2025 by Daniel Doyle and Angela Doyle.




NOTARY PUBLIC

Meter Pit Installation on:

Lot One (1) of The Quilted Village, Plat No.1, a Subdivision located in the Southeast Quarter (SE ¼) of the Southeast Quarter (SE ¼) of Section Thirteen (13), Township Seventy-seven (77) North, Range Twenty-six (26) West of the 5th P.M., Madison County, Iowa.

AND

Lot Two (2) of The Quilted Village, Plat No.1, a Subdivision located in the Southeast Quarter (SE ¼) of the Southeast Quarter (SE ¼) of Section Thirteen (13), Township Seventy-seven (77) North, Range Twenty-six (26) West of the 5th P.M., Madison County, Iowa.

AND

Lot Four (4) of The Quilted Village, Plat No.1, a Subdivision located in the Southeast Quarter (SE ¼) of the Southeast Quarter (SE ¼) of Section Thirteen (13), Township Seventy-seven (77) North, Range Twenty-six (26) West of the 5th P.M., Madison County, Iowa.

AND

Watermain Installation on:

A public water main easement in Lot 2, The Quilted Village Plat 1, an official plat recorded in Book 2025, Page 991 at the Madison County Recorder's Office, Madison County, Iowa that is more particularly described as follows:

The North 20.00 feet of said Lot 2 lying directly adjacent to Lot 'A' of said The Quilted Village Plat 1.

AND

The East 20.00 feet of said Lot 4 lying directly adjacent to Lot 'A' of said The Quilted Village Plat 1.