

BK: 2025 PG: 3178
Recorded: 11/21/2025 at 12:52:54.0 PM
Pages 1
County Recording Fee: \$7.00
Iowa E-Filing Fee: \$3.00
Combined Fee: \$10.00
Revenue Tax: \$0.00
BRANDY L. MACUMBER, RECORDER
Madison County, Iowa

RETURN TO: DANIELS LAND SURVEYING, 22470 18TH LANE, NEW VIRGINIA IA 50210 (515) 577-2583

UNITED STATES PUBLIC LAND CORNER CERTIFICATE

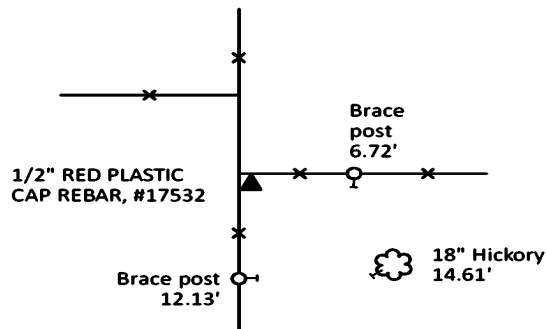
Land Survey Monuments in Section 5, Township 75 North, Range 29 West of the 5th P.M., Madison County, Iowa.
Previously recorded in SW COR. NE SE - Bk 2003 Pg 6056 in the County Recorder's Office

MONUMENT DESCRIPTIONS AND REMARKS:

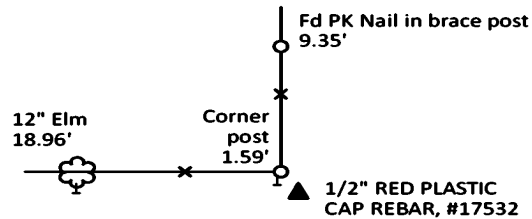
NW COR. NE $\frac{1}{4}$ SE $\frac{1}{4}$ - Probed for stone but none found. Accepted boundary fence corner.

SW COR. NE $\frac{1}{4}$ SE $\frac{1}{4}$ - Prior recorded monument dozed out. Reset monument from 1 remaining tie and adjacent surveys

PLAN VIEW

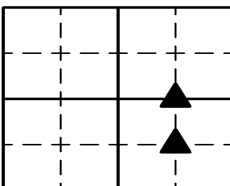


NW COR. NE $\frac{1}{4}$ SE $\frac{1}{4}$



SW COR. NE $\frac{1}{4}$ SE $\frac{1}{4}$


ALL TIES TO RING SHANK NAILS UNLESS NOTED



Section Number:

5

Project Number: 2509



I hereby certify that this surveying document was prepared by me and the related survey work was performed by me or under my direct personal supervision and that I am a duly licensed Professional Land Surveyor under the laws of the State of Iowa.

Signed

Chad A. Daniels
Chad A. Daniels Date

21 NOV 25

Iowa License No. 17532

My license renewal date is 12-31-2026