

BK: 2025 PG: 173
Recorded: 1/20/2025 at 9:01:51.0 AM
Pages 1
County Recording Fee: \$7.00
Iowa E-Filing Fee: \$3.00
Combined Fee: \$10.00
Revenue Tax: \$0.00
BRANDY L. MACUMBER, RECORDER
Madison County, Iowa

RETURN TO: DANIELS LAND SURVEYING, 22470 18TH LANE, NEW VIRGINIA IA 50210 (515) 577-2583

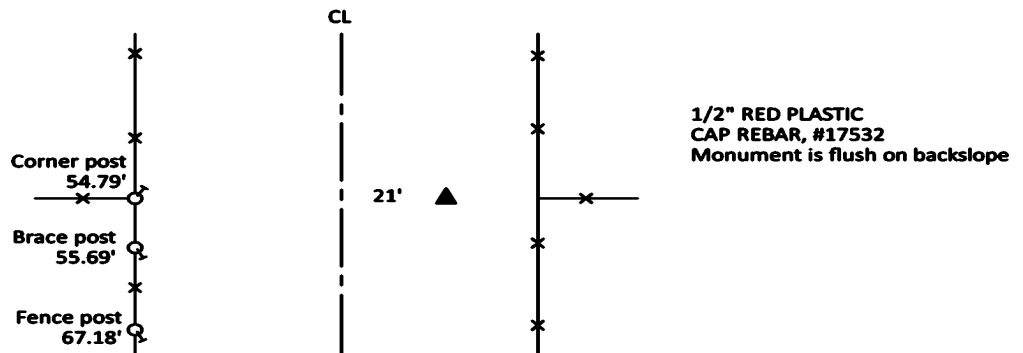
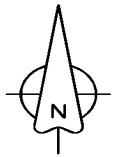
UNITED STATES PUBLIC LAND CORNER CERTIFICATE

Land Survey Monuments in Section 13, Township 77 North, Range 29 West of the 5th P.M., Madison County, Iowa.
Previously recorded in Book 1 Page 65 in the County Recorder's Office

MONUMENT DESCRIPTIONS AND REMARKS:

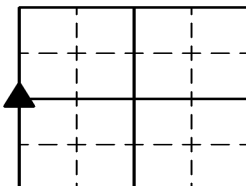
Prior monument not found or any of the original ties. Reset monument at location shown from adjacent surveys and recorded corners.

PLAN VIEW



W 1/4 CORNER


ALL TIES TO RING SHANK NAILS UNLESS NOTED



Section Number:

13

Project Number: 2366



I hereby certify that this surveying document was prepared by me and the related survey work was performed by me or under my direct personal supervision and that I am a duly licensed Professional Land Surveyor under the laws of the State of Iowa.

Signed

Chad A. Daniels
Chad A. Daniels Date

30 DEC 24

Iowa License No. 17532
My license renewal date is 12-31-2026