

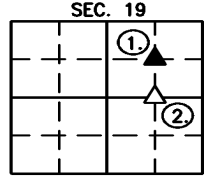


806 Wyoming Ave., Creston, Iowa 50801 Phone: (641)782-4005

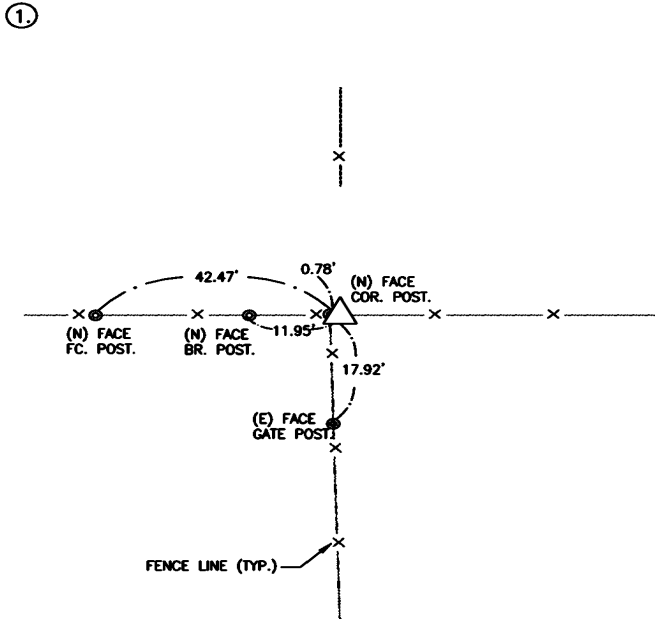
UNITED STATES PUBLIC LAND SURVEY CORNER CERTIFICATE OF

LAND SURVEY MONUMENTS SITUATED IN SECTION 19, TOWNSHIP 75 NORTH, RANGE 29 WEST OF THE 5TH P.M. IN MADISON COUNTY, IOWA.
 PREVIOUSLY RECORDED IN NO CERTIFICATE OF RECORD IN COUNTY RECORDER'S OFFICE.

MONUMENT DESCRIPTION AND REMARKS: ① CENTER NE1/4 SEC. 19-75-29, FOUND 3"x5"x9" BROWNISH STONE 6" UNDER EAST-WEST FENCE LINE, VERIFIED DISTANCE TO COR. POST AT 1/4 MILE NORTH OF THIS LOCATION W/ 1876 SURVEY PLAT. THEREFORE REPLACED STONE W/ 5/8" X 24" REBAR W/ YPC#24655 & SET STONE ON EAST SIDE AS MEMORIAL ONLY.
 ② S1/4 COR. NE1/4 SEC. 19-75-29, SET 5/8" X 24" REBAR W/ YPC#24655 IN (N-S) FENCE LINE & BETWEEN FOUND MONUMENT AT E1/4 COR. & SET MONUMENT AT CENTER SEC. 19-75-29.
 (LOCATION FALLS IN A STRAIGHT LINE OF CORNERS SET 1/4 MILE NORTH & 1/2 MILE SOUTH.)

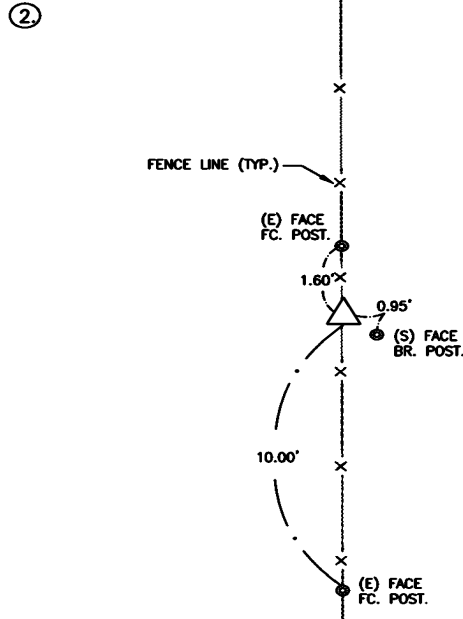


(SHOW A MINIMUM OF THREE REFERENCE TIES TO DURABLE PHYSICAL OBJECTS, RELEVANT MONUMENTS, AND PHYSICAL CONDITIONS THAT WILL ENABLE RECOVERY OF THE CORNER)



ALL TIES = MAG NAIL W/ NYLON WASHER, UNLESS NOTED.

CENTER NE1/4 SEC. 19, T-75-N, R-29-W,
 REPLACED 3"x5"x9" BROWNISH STONE,
 REPLACED W/ 5/8" X 24" REBAR W/ YPC#24655



ALL TIES = MAG NAIL W/ NYLON WASHER, UNLESS NOTED.

S1/4 COR. NE1/4 SEC. 19, T-75-N, R-29-W,
 SET 5/8" X 24" REBAR W/ YPC#24655

I hereby certify that this land surveying document was prepared and the related survey work was performed by me or under my direct personal supervision and that I am a duly licensed Professional Land Surveyor under the laws of the State of Iowa.

Joshua E. Schneider 1-31-2024 Date
 Joshua E. Schneider, P.L.S.
 License number: 24655
 My license renewal date is December 31, 2025
 This page only covered by this seal:



LIST OF CORNERS TO BE INDEXED

CORNERS	SECTIONS	TOWNSHIP	RANGE
CENTER NE1/4	19	75	29
S1/4 NE1/4	19	75	29

SURVEY FOR: MICHAEL L. THOMPSON
 DATE: 1-30-24
 PROJECT NO. 6024610