

BK: 2023 PG: 905  
 Recorded: 5/1/2023 at 3:19:29.0 PM  
 Pages 1  
 County Recording Fee: \$7.00  
 Iowa E-Filing Fee: \$3.00  
 Combined Fee: \$10.00  
 Revenue Tax:  
 BRANDY L. MACUMBER, RECORDER  
 Madison County, Iowa

RETURN TO: DANIELS LAND SURVEYING, 22470 18TH LANE, NEW VIRGINIA IA 50210 (515) 577-2583

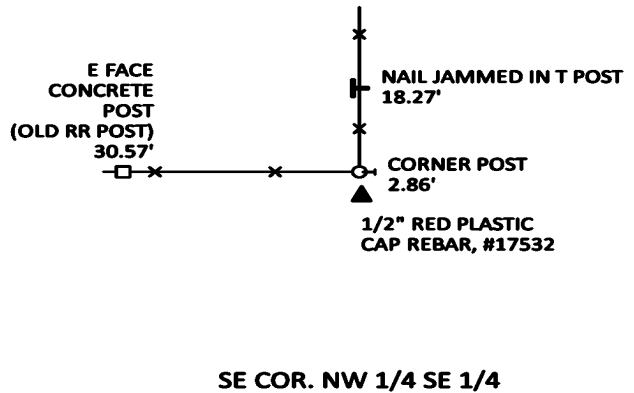
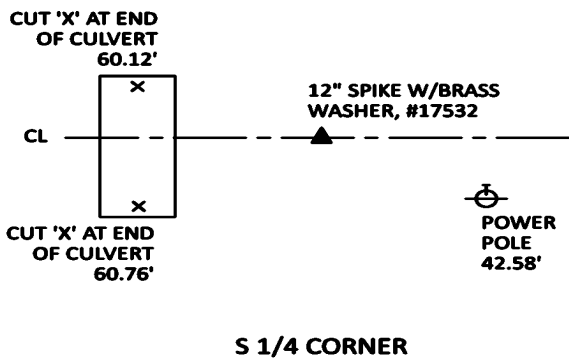
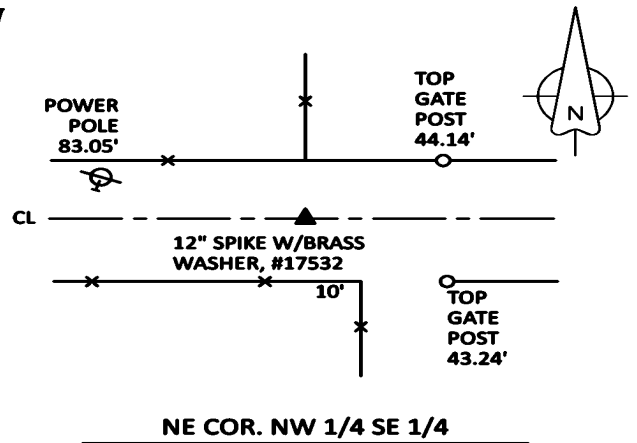
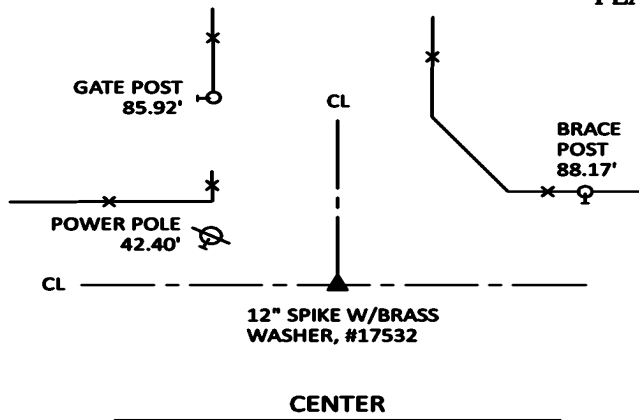
UNITED STATES PUBLIC LAND CORNER CERTIFICATE

Land Survey Monuments in Section 26, Township 75 North, Range 26 West of the 5th P.M., Madison County, Iowa.  
 Previously recorded in Center (Bk 2004 Pg 4139) All others - N.A. in the County Recorder's Office

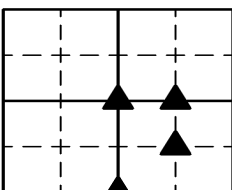
MONUMENT DESCRIPTIONS AND REMARKS:

CENTER - Prior monument not located. Reset monument from surveys monument was tied to. NE COR. NW 1/4 SE 1/4 - Set midpoint and online between 1/4 corners. SE COR. NW 1/4 SE 1/4 - Set at mathematical center of SE 1/4 using 4 1/4 corners. S 1/4 CORNER - Set at by intersecting 1/4 line from Sec. 35 and 1/4 line from Sec. 26 with section line and splitting difference between the two.

PLAN VIEW




ALL TIES TO RING SHANK NAILS UNLESS NOTED



Section Number:  
**26**

Project Number: 2050



I hereby certify that this surveying document was prepared by me and the related survey work was performed by me or under my direct personal supervision and that I am a duly licensed Professional Land Surveyor under the laws of the State of Iowa.

Signed *Chad A. Daniels* 1 MAY 23

Chad A. Daniels Date

Iowa License No. 17532  
 My license renewal date is 12-31-2024