



Document 2023 330

Book 2023 Page 330 Type 06 043 Pages 1
Date 2/21/2023 Time 11:35:51AM
Rec Amt \$7.00

INDX
ANNO
SCAN
CHEK

BRANDY MACUMBER, COUNTY RECORDER
MADISON COUNTY IOWA

Prepared By: **Abaci Consulting Inc.** 3000 SE Grimes Blvd Ste 800, Grimes IA, 50111; (515)986-5048

UNITED STATES PUBLIC LAND SURVEY CORNER CERTIFICATE

of

LAND SURVEY MONUMENTS SITUATED IN SECTION 18, TOWNSHIP 74, RANGE 29, of the Fifth Principal Meridian, MADISON County, Iowa.
Previously recorded in NA in County Recorder's Office.

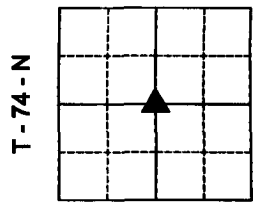
Monument Description & Remarks: SET 1/2" IR #19440 AT INTERSECTION OF E 1/4 TO W 1/4 AND N 1/4 TO S 1/4. SET TIES HORIZONTAL TO THE PIN.

THIS MONUMENT WAS ACCEPTED, BECAUSE IT FITS SOURDINGS FEATURES WELL.

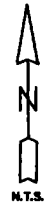
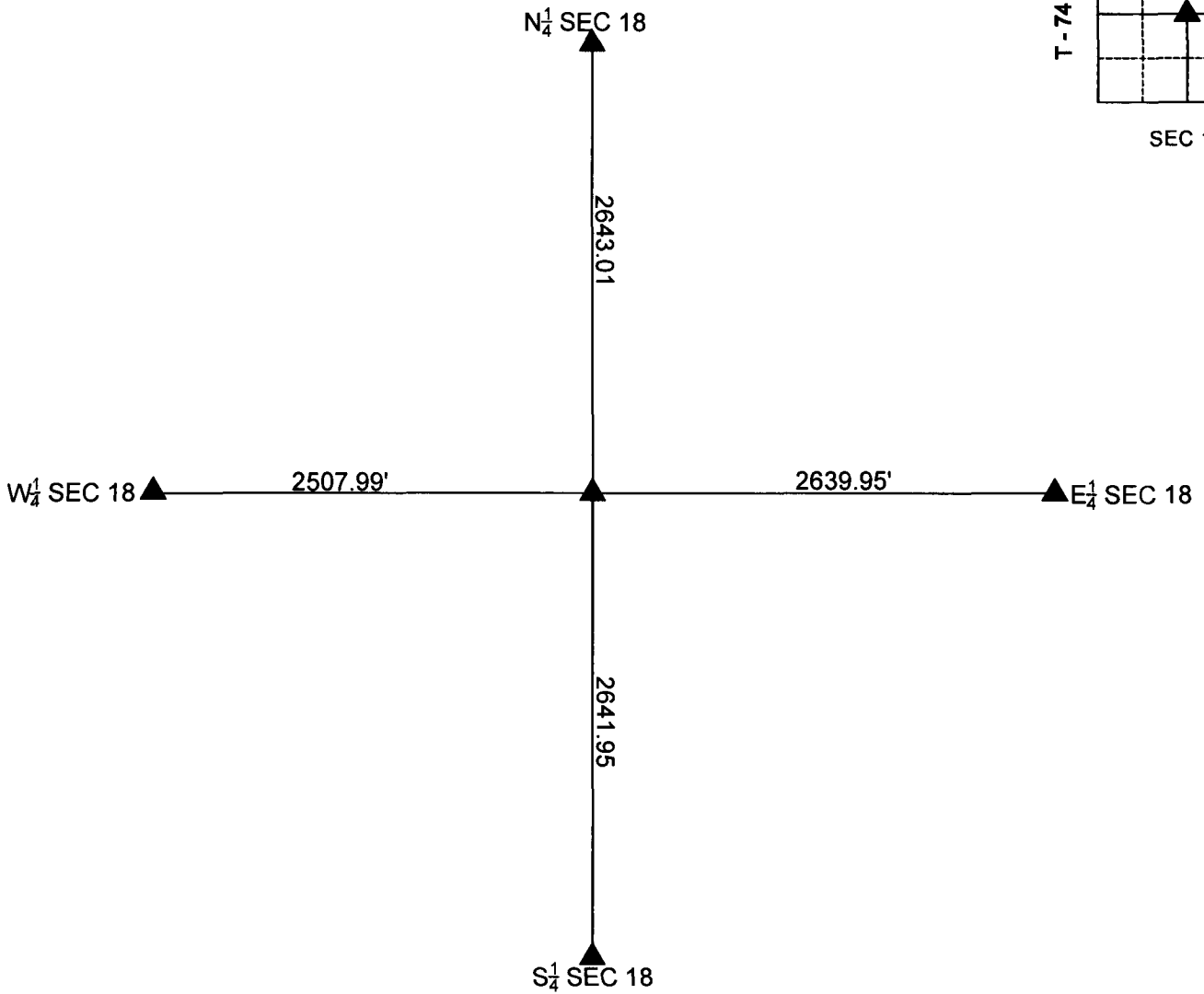
PLAN VIEW

CENTER SEC 18

R - 29 - W



SEC 18



#23303

I HEREBY CERTIFY THAT THIS SURVEYING DOCUMENT WAS PREPARED AND THE RELATED WORK WAS PERFORMED BY ME OR UNDER MY DIRECT PERSONAL SUPERVISION AND THAT I AM A DULY LICENSED PROFESSIONAL LAND SURVEYOR UNDER THE LAWS OF THE STATE OF IOWA.

Merlin L. Davis 2/9/2023
SIGNATURE DATE
MERLIN L. DAVIS

PRINTED OR TYPED NAME:
IOWA LIC. NO. 19440
MY LICENSE RENEWAL DATE IS DECEMBER 31, 2024.
THIS SHEET ONLY

PAGES COVERED BY THIS SEAL:



CORNERS TO BE INDEXED:
CORNER SECTION TWP RANGE
CENTER 18 T74N R29W