

BK: 2023 PG: 2710
Recorded: 11/3/2023 at 8:28:10.0 AM
Pages 1
County Recording Fee: \$7.00
Iowa E-Filing Fee: \$3.00
Combined Fee: \$10.00
Revenue Tax:
BRANDY L. MACUMBER, RECORDER
Madison County, Iowa

RETURN TO: DANIELS LAND SURVEYING, 22470 18TH LANE, NEW VIRGINIA IA 50210 (515) 577-2583

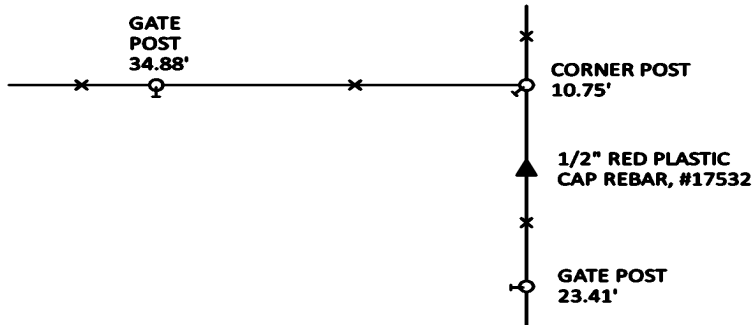
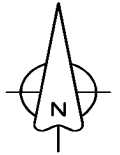
UNITED STATES PUBLIC LAND CORNER CERTIFICATE

Land Survey Monuments in Section 24, Township 74 North, Range 26 West of the 5th P.M., Madison County, Iowa.
Previously recorded in Book 1 Page 455 in the County Recorder's Office

MONUMENT DESCRIPTIONS AND REMARKS:

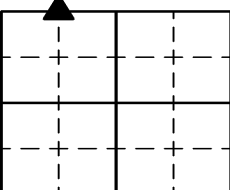
Prior recorded monument and all ties were destroyed by fence reconstruction. Set $\frac{1}{2}$ " x 20" red plastic cap rebar, #17532 using adjoining surveys.

PLAN VIEW



NE COR. NW 1/4 NW 1/4


ALL TIES TO RING SHANK NAILS UNLESS NOTED



Section Number:

24

Project Number: 2162



I hereby certify that this surveying document was prepared by me and the related survey work was performed by me or under my direct personal supervision and that I am a duly licensed Professional Land Surveyor under the laws of the State of Iowa.

Signed

Chad A. Daniels
Chad A. Daniels Date

2 NOV 23

Iowa License No. 17532

My license renewal date is 12-31-2024