

BRANDY MACUMBER, COUNTY RECORDER      CHEK  
 MADISON COUNTY IOWA

Prepared By: **Abaci Consulting Inc.** 3000 SE Grimes Blvd Ste 800, Grimes IA, 50111; (515)986-5048

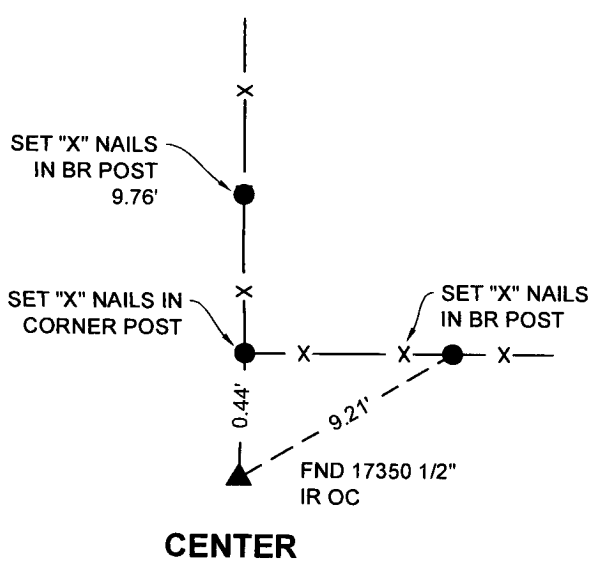
# UNITED STATES PUBLIC LAND SURVEY CORNER CERTIFICATE

of

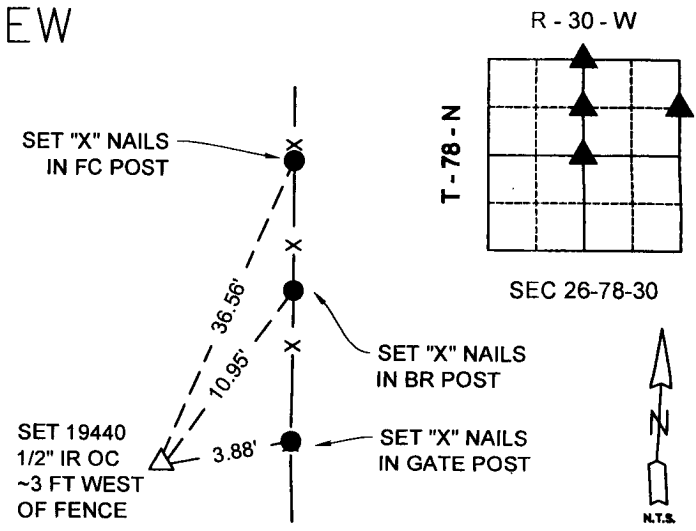
LAND SURVEY MONUMENTS SITUATED IN SECTION 9, TOWNSHIP 77 NORTH, RANGE 29 WEST, of the Fifth Principal Meridian, MADISON County, Iowa.  
 Previously recorded in NA in County Recorder's Office.

Monument Description & Remarks: CENTER - FND 17350 1/2" IR OC - USED SURVEY RECORDED IN BK 2023 / PG 1209 - NO PREVIOUSLY RECORDED TIES.  
N 1/4 - SET 19440 1/2" IR OC - USED OLD FENCE CORNER - NO PREVIOUSLY RECORDED TIES  
NW COR. SW 1/4 NE 1/4 - SET 19440 1/2" IR OC @ SPLIT BETWEEN N1/4 AND CENTER - NO TIES  
NE COR. SE 1/4 NE 1/4 - SET MAG NAIL BETWEEN NE CORNER AND E 1/4 - NO RECORDED TIES

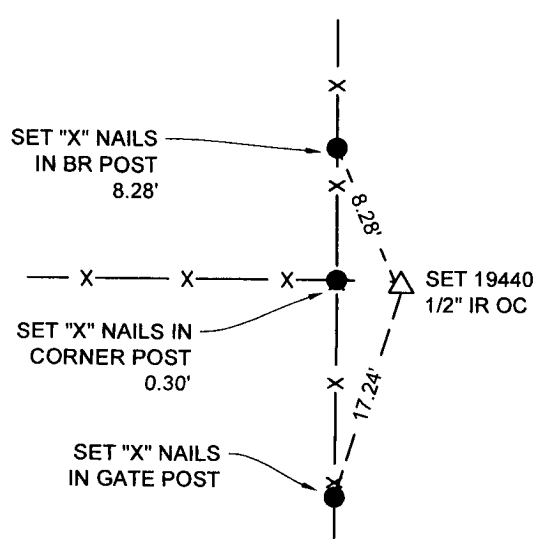
## PLAN VIEW



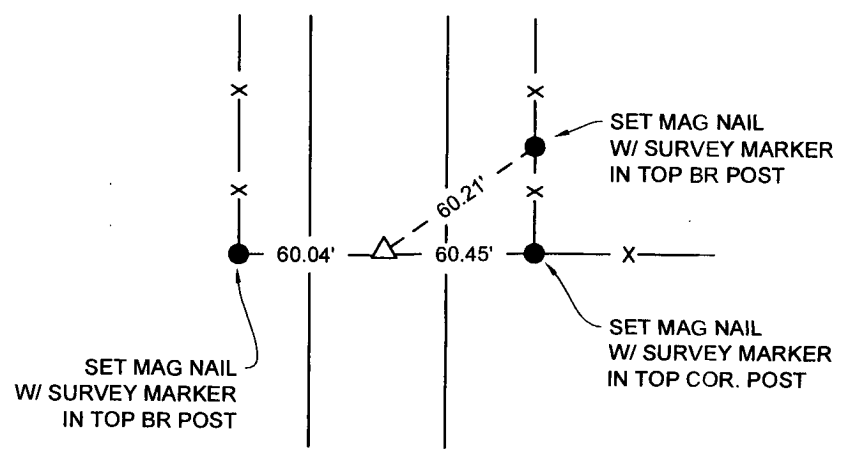
**CENTER**



**NW CORNER  
 SW 1/4 NE 1/4**



**N 1/4**



**NE CORNER  
 SE 1/4 NE 1/4**

#23191

I HEREBY CERTIFY THAT THIS SURVEYING DOCUMENT WAS PREPARED AND THE RELATED WORK WAS PERFORMED BY ME OR UNDER MY DIRECT PERSONAL SUPERVISION AND THAT I AM A DULY LICENSED PROFESSIONAL LAND SURVEYOR UNDER THE LAWS OF THE STATE OF IOWA.

*Merlin L Davis*      10/17/23  
 SIGNATURE      DATE

**MERLIN L DAVIS**

PRINTED OR TYPED NAME:  
 IOWA LIC. NO. 19440  
 MY LICENSE RENEWAL DATE IS DECEMBER 31, 2024.  
**THIS SHEET ONLY**



CORNERS TO BE INDEXED:			
CORNER	SECTION	TWP	RANGE
CENTER	9	T77N	R29W
N 1/4	9	T77N	R29W
S 1/4	4	T77N	R29W
NE SW1/4 NE1/4	9	T77N	R29W
NE SE1/4 NE1/4	9	T77N	R29W
SW SW1/4 NW1/4	10	T77N	R29W