

BK: 2023 PG: 1369
Recorded: 6/14/2023 at 8:30:12.0 AM
Pages 1
County Recording Fee: \$7.00
Iowa E-Filing Fee: \$3.00
Combined Fee: \$10.00
Revenue Tax:
BRANDY L. MACUMBER, RECORDER
Madison County, Iowa

RETURN TO: DANIELS LAND SURVEYING, 22470 18TH LANE, NEW VIRGINIA IA 50210 (515) 577-2583

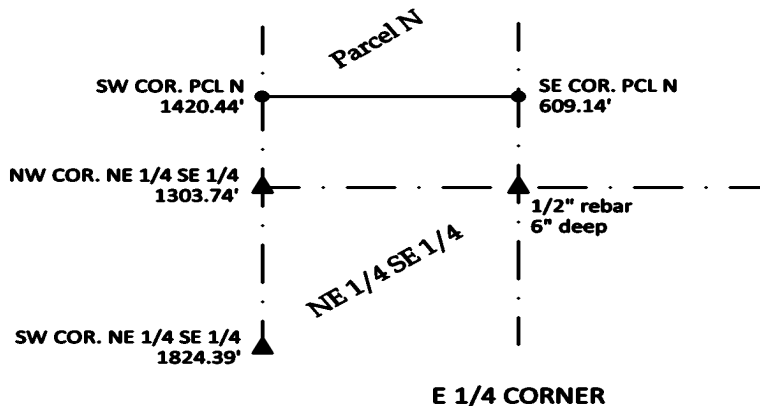
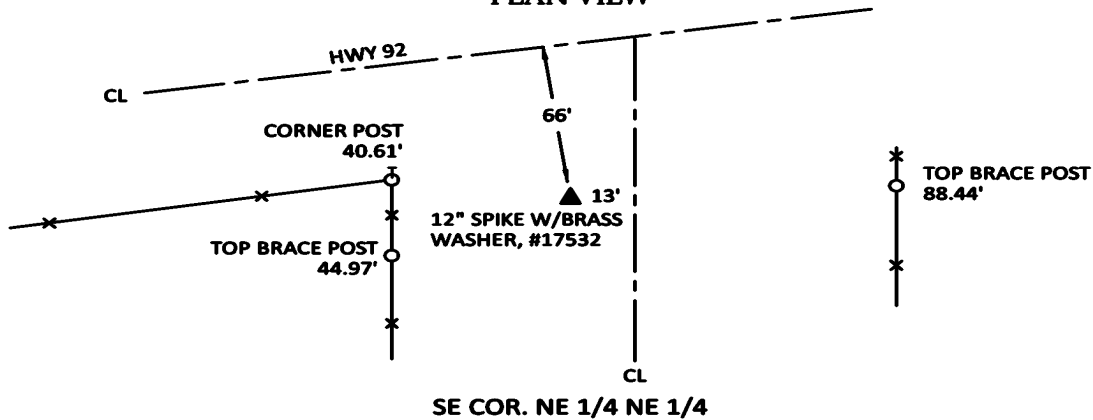
UNITED STATES PUBLIC LAND CORNER CERTIFICATE

Land Survey Monuments in Section 26, Township 76 North, Range 27 West of the 5th P.M., Madison County, Iowa.
Previously recorded in E 1/4 COR. (BK 1 PG 603) / SE COR. NE 1/4 NE 1/4 (BK 1 PG 53) in the County Recorder's Office

MONUMENT DESCRIPTIONS AND REMARKS:

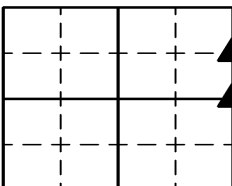
E $\frac{1}{4}$ CORNER - Found $\frac{1}{2}$ " rebar, no cap, matching distances from surveys. All ties gone and monument is now in a plowed field. Drove pin down 6" and retied same. SE COR. NE $\frac{1}{4}$ NE $\frac{1}{4}$ - Could not find monument shown on IDOT R.O.W. plats in area from Hwy 92. Set monument using IDOT R.O.W. plats from position shown on them.

PLAN VIEW



The monument is in a plowed field. No durable physical tie positions are close.


ALL TIES TO RING SHANK NAILS UNLESS NOTED



Section Number:

26

Project Number: 2078



I hereby certify that this surveying document was prepared by me and the related survey work was performed by me or under my direct personal supervision and that I am a duly licensed Professional Land Surveyor under the laws of the State of Iowa.

Signed Chad A. Daniels 13 JUN 23
Chad A. Daniels Date

Iowa License No. 17532
My license renewal date is 12-31-2024