

BK: 2023 PG: 1232
 Recorded: 6/2/2023 at 8:37:11.0 AM
 Pages 1
 County Recording Fee: \$7.00
 Iowa E-Filing Fee: \$3.13
 Combined Fee: \$10.13
 Revenue Tax:
 BRANDY L. MACUMBER, RECORDER
 Madison County, Iowa

PREPARED BY: CRAIG S. BOLDMAN 521 WEST GREEN STREET, WINTERSSET, IA 50273 PHONE (515)462-9242
 UNITED STATES PUBLIC LAND SURVEY CORNER CERTIFICATE

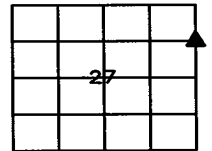
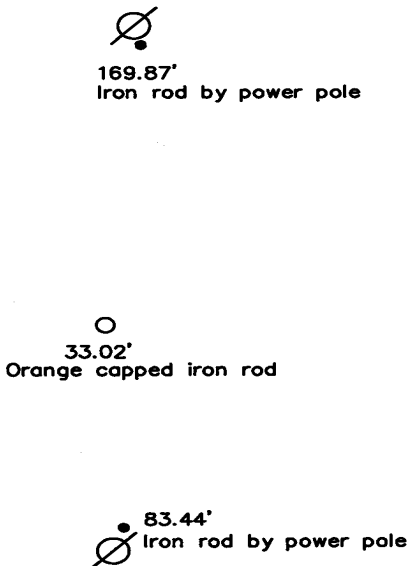
Land Survey Monuments situated in Section 27, Township 77, Range 28, the Fifth Principal Meridian, Madison County, Iowa.
 Previously recorded in None Found in County Recorder's Office

(Show reason for preparing this certificate, the evidence and detailed procedures used in establishing the corner positions & monumentation found or placed)

Monument Description and Remarks:

Set 1/2" iron rod with orange plastic cap #13427 at midpoint between found section corners.


PLAN-VIEW



NOTE: ALL TIES TO ORANGE PLASTIC SURVEY MARKERS (SM) UNLESS NOTED

I HEREBY CERTIFY THAT THIS LAND SURVEYING DOCUMENT WAS PREPARED AND THE RELATED SURVEY WORK WAS PERFORMED BY ME OR UNDER MY DIRECT PERSONAL SUPERVISION AND THAT I AM A DULY LICENSED LAND SURVEYOR UNDER THE LAWS OF THE STATE OF IOWA

SIGNATURE Craig S. Boldman
 CRAIG S. BOLDMAN
 DATE: 6/1/23 LICENSE NO 13427
 MY RENEWAL DATE IS DECEMBER 31, 2024
 COVERS SHEETS 1



CORNERS TO BE INDEXED

Corners	Section	Township	Range
SE Cor NE 1/4 NE 1/4	27	77	28
SW Cor NW 1/4 NW 1/4	26	77	28

Project No. 23027