

BK: 2022 PG: 3521  
Recorded: 12/9/2022 at 8:21:46.0 AM  
Pages 3  
County Recording Fee: \$17.00  
Iowa E-Filing Fee: \$3.32  
Combined Fee: \$20.32  
Revenue Tax:  
LISA SMITH RECORDER  
Madison County, Iowa

PLEASE RETURN TO:

MIDAMERICAN ENERGY ATTN: RIGHT-OF-WAY SERVICES P.O. BOX 657 DES MOINES, IA 50303-0657

Prepared by: Eric Woosley 515-281-2914 MIDAMERICAN ENERGY COMPANY P.O. BOX 657 DES MOINES, IA 50303-0657

**TERMINATION OF WINDPARK EASEMENT AGREEMENT AND  
MEMORANDUM OF WINDPARK EASEMENT AGREEMENT**

THIS TERMINATION OF WINDPARK EASEMENT AGREEMENT AND MEMORANDUM OF WINDPARK EASEMENT AGREEMENT (this "Termination") is executed as of the 23 day of November, 2022 (the "Effective Date") by MidAmerican Energy Company, an Iowa Corporation ("Developer"), with reference to the following facts:


- A. **Roy C. Jobst and Mary W. Jobst a/k/a Mary Wells Jobst, his wife (Parcel 1) and Roy C. Jobst and Mary W. Jobst a/k/a Mary Wells Jobst, husband and wife (Parcel 2)** ("Owner") and MidAmerican Energy Company, an Iowa corporation ("Developer") entered into that certain unrecorded Windpark Easement Agreement (the "Agreement") dated as of July 11, 2017, a Memorandum (the "Memorandum") of which was recorded August 14, 2017 in Book 2017, Page 2524, in Official Records of Madison County, Iowa, whereby Owner granted to Developer certain easement rights and related uses over, under and across certain real property located in Madison County, Iowa, as more particularly described in Exhibit A attached hereto (the "Property").
- B. Section 8.3 of the Agreement provides that Developer may terminate the Agreement and the easements therein at any time, as to all or any part of the Property, by giving written notice to Owner.
- C. Developer has provided written notice to Owner of the termination of the Agreement and the Memorandum and desires to execute this Termination so as to evidence the termination of the Agreement and the Memorandum.


NOW, THEREFORE, effective as of the Effective Date, Developer hereby cancels and terminates the Agreement and the Memorandum. This Termination shall bind and insure to the benefit of the Owner and Developer and their respective heirs, legal representatives, successors and assigns.

IN WITNESS WHEREOF, Developer has executed this Termination as of the date of first set forth above.

**DEVELOPER**

MIDAMERICAN ENERGY COMPANY

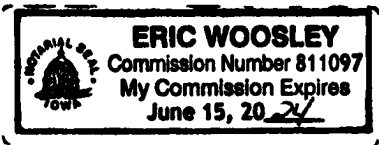
By:   
Adam Jablonski  
Vice President, Project Development


By:   
Mark Lowe  
Vice President, General Counsel and  
Assistant Secretary

**ACKNOWLEDGEMENTS**

STATE OF IOWA )  
 ) SS  
COUNTY OF POLK )

This record was acknowledged before me on November 23, 2022, by Adam Jablonski as Vice President, Project Development for MidAmerican Energy Company.



  
Signature of Notary Public

STATE OF IOWA )  
 ) SS  
COUNTY OF POLK )

This record was acknowledged before me on November 21, 2021, by Mark Lowe as Vice President, General Counsel and Assistant Secretary for MidAmerican Energy Company.

  
Signature of Notary Public



## **EXHIBIT A**

**Tract 1: The South Half of the Southeast Quarter (1/4) of said Section Sixteen (16), in Township Seventy-seven (77) North, Range Twenty-nine (29) West of the 5th P.M., Madison County, Iowa.**

**Tract 2: Parcel "B" located in the Southwest Quarter (1/4) of said Section Fifteen (15), in Township Seventy-seven (77) North, Range Twenty-nine (29) West of the 5th P.M., Madison County, Iowa, containing 38.064 acres, as shown in Plat of Survey filed in Book 3, Page 533 on January 11, 2000, in the Office of the Recorder of Madison County, Iowa.**

**Tract 3: The North Fifty (50) acres of the Northeast Quarter (1/4) of Section Twenty-one (21), Township Seventy-Seven (77) North, Range Twenty-nine (29) West of the 5th P.M., Madison County, Iowa.**

**Tract 4: The South Half (1/2) of the Northwest Quarter (1/4) of Section Twenty-seven (27), in Township Seventy-seven (77) North, Range Twenty-nine (29) West of the 5th P.M., Madison County, Iowa.**

**Tract 5: The North Half of the Northwest Quarter (1/4) of Section Twenty-seven (27), in Township Seventy-Seven (77) North, Range Twenty-nine (29) West of the 5th P.M., Madison County, Iowa.**