



BK: 2022 PG: 3508
Recorded: 12/8/2022 at 11:55:57.0 AM
Pages 3
County Recording Fee: \$17.00
Iowa E-Filing Fee: \$3.32
Combined Fee: \$20.32
Revenue Tax:
LISA SMITH RECORDER
Madison County, Iowa

PLEASE RETURN TO:

MIDAMERICAN ENERGY ATTN: RIGHT-OF-WAY SERVICES P.O. BOX 657 DES MOINES, IA 50303-0657

Prepared by: Eric Woosley 515-281-2914 MIDAMERICAN ENERGY COMPANY P.O. BOX 657 DES MOINES, IA 50303-0657

**TERMINATION OF WINDPARK EASEMENT AGREEMENT AND
MEMORANDUM OF WINDPARK EASEMENT AGREEMENT**

THIS TERMINATION OF WINDPARK EASEMENT AGREEMENT AND MEMORANDUM OF WINDPARK EASEMENT AGREEMENT (this "Termination") is executed as of the 23 day of November, 2022 (the "Effective Date") by MidAmerican Energy Company, an Iowa Corporation ("Developer"), with reference to the following facts:

- A. **Robert L. Boyle and Marilyn J. Boyle as Trustees under the Robert L. Boyle Living Trust dated June 16, 2016** ("Owner") and MidAmerican Energy Company, an Iowa corporation ("Developer") entered into that certain unrecorded Windpark Easement Agreement (the "Agreement") dated as of May 26, 2017, a Memorandum (the "Memorandum") of which was recorded July 12, 2017 in Book 2017, Page 2167, in Official Records of Madison County, Iowa, whereby Owner granted to Developer certain easement rights and related uses over, under and across certain real property located in Madison County, Iowa, as more particularly described in Exhibit A attached hereto (the "Property").
- B. Section 8.3 of the Agreement provides that Developer may terminate the Agreement and the easements therein at any time, as to all or any part of the Property, by giving written notice to Owner.
- C. Developer has provided written notice to Owner of the termination of the Agreement and the Memorandum and desires to execute this Termination so as to evidence the termination of the Agreement and the Memorandum.


NOW, THEREFORE, effective as of the Effective Date, Developer hereby cancels and terminates the Agreement and the Memorandum. This Termination shall bind and insure to the benefit of the Owner and Developer and their respective heirs, legal representatives, successors and assigns.

IN WITNESS WHEREOF, Developer has executed this Termination as of the date of first set forth above.

DEVELOPER

MIDAMERICAN ENERGY COMPANY

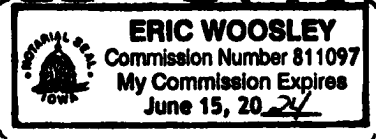
By: 
Adam Jablonski
Vice President, Project Development


By: 
Mark Lowe
Vice President, General Counsel and
Assistant Secretary

ACKNOWLEDGEMENTS

STATE OF IOWA)
) SS
COUNTY OF POLK)

This record was acknowledged before me on November 23, 2022, by Adam Jablonski as Vice President, Project Development for MidAmerican Energy Company.




Signature of Notary Public

STATE OF IOWA)
) SS
COUNTY OF POLK)

This record was acknowledged before me on November 21, 2021, by Mark Lowe as Vice President, General Counsel and Assistant Secretary for MidAmerican Energy Company.


Signature of Notary Public



EXHIBIT A

Tract 1: A parcel of land in the Southeast Quarter of the Southeast Quarter (SE 1/4 SE 1/4) of Section Seven (7), Township Seventy-six (76) North, Range Twenty-nine (29) West of the 5th P.M., Madison County, Iowa, more particularly described as: Beginning at the Southeast corner of Section Seven (7), Township Seventy-six (76) North, Range Twenty-nine (29), thence along the East line of the Southeast Quarter (SE 1/4) of said Section, on an assumed bearing of N 00°00'00" East a distance of 357.07 feet, thence N89°42'12" W 610.00 feet, thence S00°00'00" 357.07 feet to the South line of said Southeast Quarter (SE 1/4), thence S89°42'12" E 610.00 feet to the point of beginning, containing 5.00 acres, more or less, including public road, and 4.631 acres, more or less, excluding public road.

Tract 2: The Southwest Quarter (SW 1/4) of Section Twenty-nine (29), Township Seventy-seven (77) North, Range Twenty-nine (29) West of the 5th P.M., Madison County, Iowa.

Tract 3: The East 70 1/2 acres of the Southwest Quarter (SW 1/4) and the West 19 acres of the Southeast Quarter (SE 1/4) of Section Nine (9), Township Seventy-seven (77) North, Range Twenty-nine (29) West of the 5th P.M., Madison County, Iowa.