

BK: 2022 PG: 3305  
 Recorded: 11/15/2022 at 10:51:56.0 AM  
 Pages 1  
 County Recording Fee: \$7.00  
 Iowa E-Filing Fee: \$3.00  
 Combined Fee: \$10.00  
 Revenue Tax:  
 LISA SMITH RECORDER  
 Madison County, Iowa

RETURN TO: DANIELS LAND SURVEYING, 22470 18TH LANE, NEW VIRGINIA IA 50210 (515) 577-2583

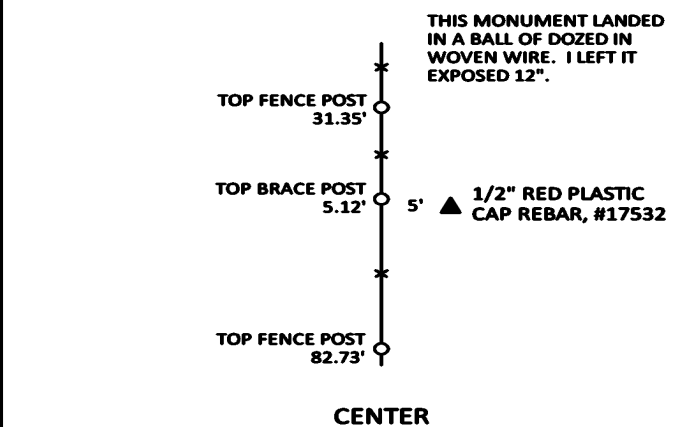
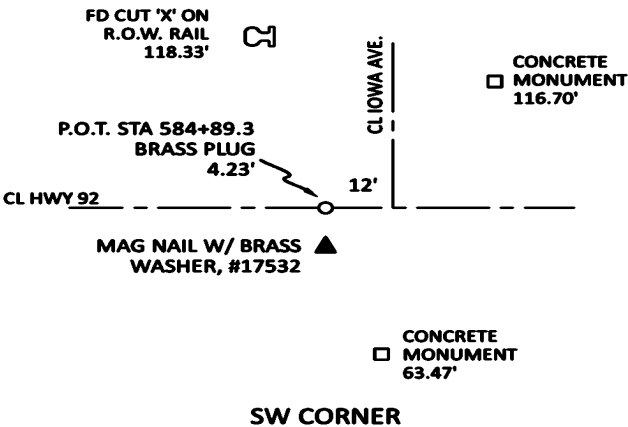
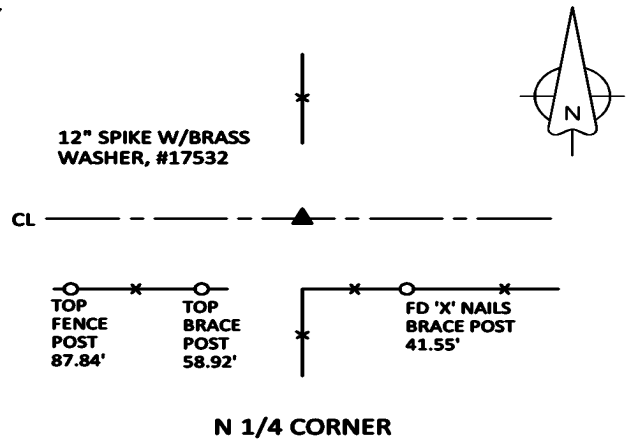
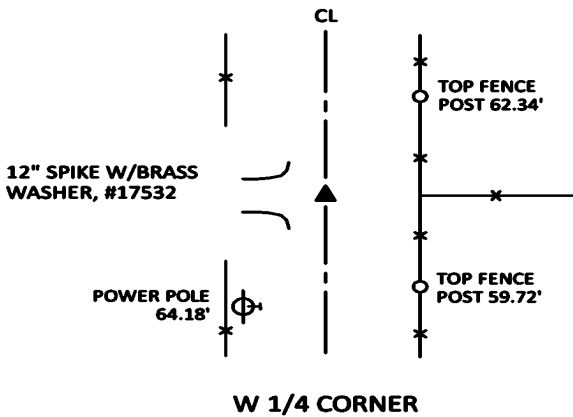
UNITED STATES PUBLIC LAND CORNER CERTIFICATE

Land Survey Monuments in Section 33, Township 76 North, Range 28 West of the 5th P.M., Madison County, Iowa.  
 Previously recorded in W 1/4 Cor. - Bk 1 P 683; SW Cor. - Bk 1 P 137; N 1/4 Cor. - Bk 1 P 262 in the County Recorder's Office

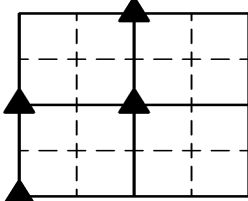
MONUMENT DESCRIPTIONS AND REMARKS:

W 1/4 CORNER & SW CORNER & N 1/4 CORNER - Monuments were not found. Reset new monuments from existing ties first and adjacent surveys second. CENTER - Set at intersection of opposing 1/4 corners. For the positions of the E 1/4 corner and S 1/4 Corner I used midpoint and online between recorded section corners.

PLAN VIEW




ALL TIES TO RING SHANK NAILS UNLESS NOTED



Section Number:  
**33**

Project Number: 1965



I hereby certify that this surveying document was prepared by me and the related survey work was performed by me or under my direct personal supervision and that I am a duly licensed Professional Land Surveyor under the laws of the State of Iowa.

Signed *Chad A. Daniels* 10 NOV 22  
 Chad A. Daniels Date

Iowa License No. 17532  
 My license renewal date is 12-31-2022